Fotomontaggio -vista da Via Pretura lato Fiume Magra-

Fotomontaggio -vista dalla zona coltivata lato mare-

PIANTA PIANO TERRA

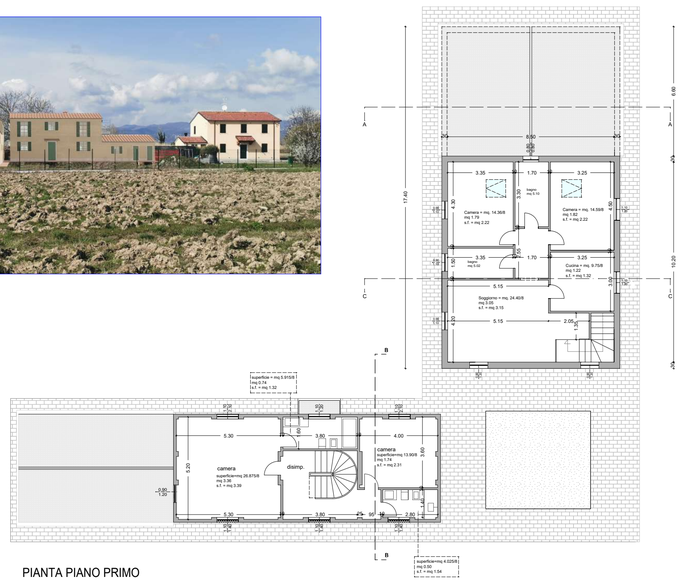

PIANTA PIANO PRIMO

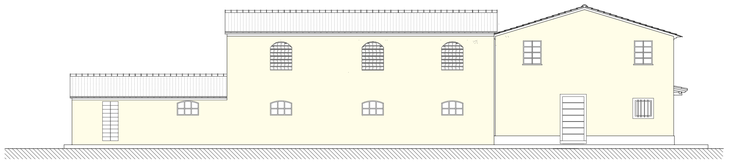

PROSPETTO NORD

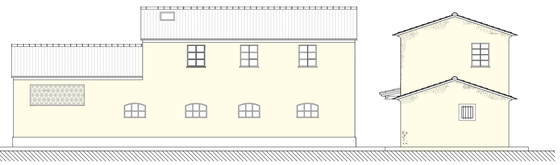

PROSPETTO EST

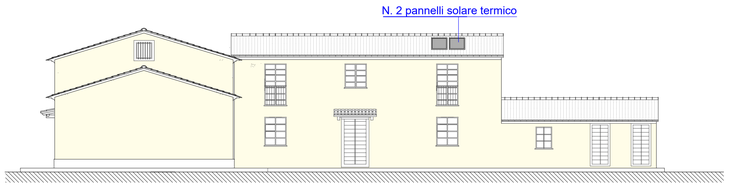

PROSPETTO SUD

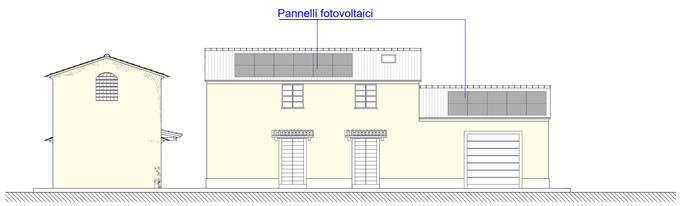

PROSPETTO OVEST

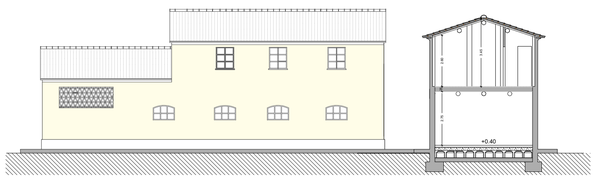

SEZIONE B-B

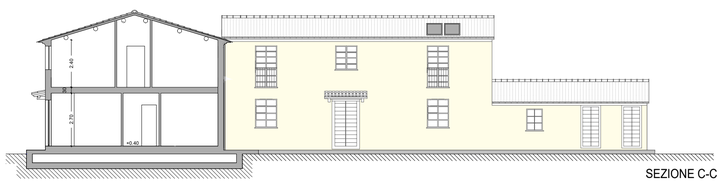

SEZIONE C-C

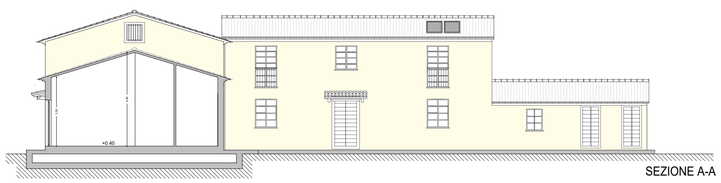

SEZIONE A-A

SCHEMA SUPERFICI E VOLUMI DI PROGETTO

Nuova superficie agricola da realizzare ai sensi della L.R. 10/12 art.12

Superficie oggetto di cambio d' uso da agricola ad agrituristica ai sensi della L.R. 37/07

Superficie che verrà mantenuta agricola

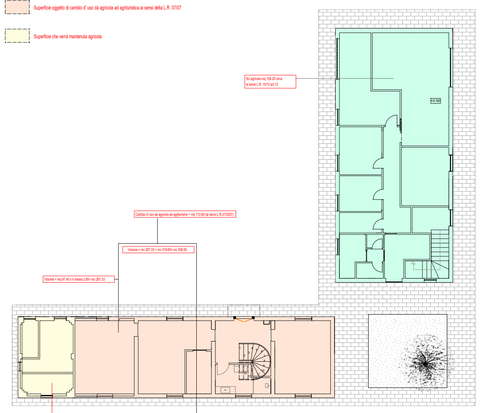

Pianta piano terra

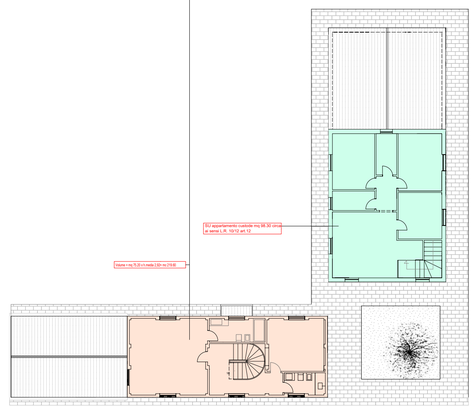

Pianta piano primo

STUDIO TECNICO
Arch. Battistini Francesco
Via S.Gottardo n.5-Sarzana-(SP)
tel. 3929591506

Progettista:
Architetto Battistini Francesco

TAVOLA :
3 bis

Committente: **Sig.re Andrea Franzoni-rappresentante S.A.M. srl uni. -Azienda Agricola-**

Progetto di sviluppo attività agricola e agrituristica
Comune di Ameglia in Via Pretura
Foglio 16 - mappali 35-168-169

Aggiornamenti:

Numero progetto:

Data: 26/02/2021 | Scala: 1:200 | Elaboratore:

MODELLO PROGETTUALE EDIFICIO B-C